



Falkirk Council


Place Services

Falkirk Stadium
4 Stadium Way, Falkirk, FK2 9EE
Telephone: 01324 504950

Bonnybridge
TOLL

PUBLIC REALM

Squaring the circle.



OUR VISION

Create a Modern Vibrant Community.

*Utilise existing features and
infrastructure to inform Sense of
Place.*

Provide an appropriate response.

*Develop and enhance the built
environment.*



EXISTING CONDITIONS

Site Photos

EXISTING CONDITIONS



01 Memorial Park

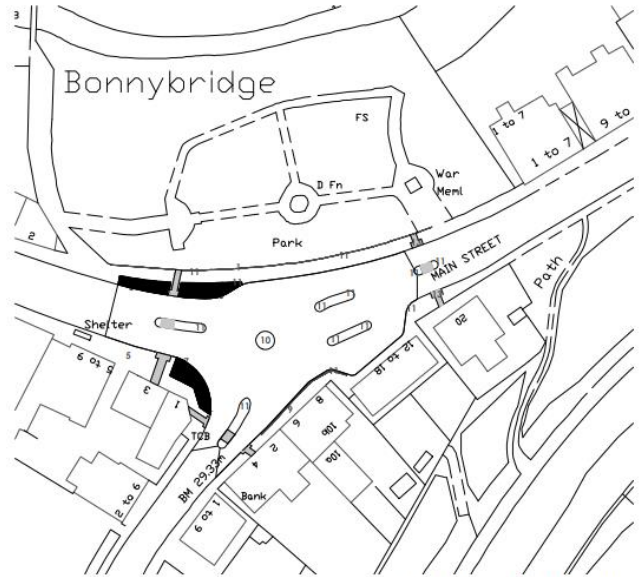
02 Material Change

03 Material Clean

04 Pedestrian Crossing Tactile Replacement



05 Pedestrian Paving Resin Bond Aggregates Options



EXISTING PLAN 1:200



06 Material Change



07 Material Clean & Replace



08 Pedestrian Crossing Material Replacement



09 Handrail Refurbishment



13 Pedestrian Crossing



10 Road Markings & Peripheral Remedial Works



11 Signage Clean & Enhance



12 Street Lighting

PROPOSED WORKS

- Bonnybridge Memorial Park**
Proposals to introduce wild flower field to reduce grass cutting and enhance the park and surrounding area to be reviewed and considered.
- Soft Landscaping areas with bollards.**
Install a resin bonded hard paving surface to improve visual appearance and reduce maintenance and prevent further mud and dirt splashback to bollards.
- Bollards and Roads Signage**
All road traffic and pedestrian signs (including illuminated signs) to be straightened, cleaned and brought to an equal state of repair to provide a consistent look.
- Pedestrian Crossing**
Pedestrian crossing point comprising tactile paving slabs. The drop kerbs appear to be higher than the recommended height and as such would recommend that these be lowered to provide level access. All crossings have a number of broken and damaged tactile pavers and as such, full replacement is proposed. All uneven tactile surfaces to be made level.
- Pedestrian Footpaths**
Footpath repairs should be undertaken by FC Roads as part of regular maintenance regime.
- Soft Landscaping areas with bollards.**
Install a resin bonded hard paving surface in accordance with FC Roads guidelines to improve visual appearance and reduce maintenance requirements and prevent further mud and dirt splashback to bollards.
- Bollards**
The condition of the traffic bollards varies and there are signs of accidental damage. The Northwest junction between High Street and the B816 has 7 traffic bollards. There are signs of accidental damage / possible component failure which leads to the line being somewhat irregular as not all are upright or perpendicular. Include for replacing all bollards and installing one additional bollard at this location in accordance with FC Roads guidelines.
- Pedestrian Crossing**
Pedestrian crossing point comprising tactile paving slabs. The drop kerbs appear to be higher than the recommended height and as such would recommend that these be lowered to provide level access. All crossings have a number of broken and damaged tactile pavers and as such, full replacement is proposed. All uneven tactile surfaces to be made level.
- Handrails and Fences**
Propose that the low to mid height wrought iron railing that forms a boundary to the adjacent Bonnybridge Memorial Park should be re-painted black. The 50mm metal handrail which separates the footpath from the road at the south of the roundabout should also be repainted black. All attached advertisements should be removed.
- Roundabout, Road Markings and Kerbs**
There are signs of wear at the various junction edges. General repairs (resurfacing of footpaths) required. Reinstatement of road markings required to improve safety and re-enforce road restrictions. Replace the chipped kerb surfaces of mini roundabout with new contrasting coloured materials. Suggestion is to replace central roundabout with coloured concrete to minimise maintenance in accordance with FC Roads guidelines.
- Road User Signage**
All road traffic and pedestrian signs (including illuminated signs) to be straightened, cleaned and brought to an equal state of repair to provide a consistent look.
- Street Lighting**
Street lighting columns which are of varying age and state of repair. Installation of festive lighting kits to be considered. The addition of hanging baskets embellishment kits fitted to the lighting columns for supporting hanging baskets to be reviewed by FC Street Lighting.
- Pedestrian Crossing**
Pedestrian crossing point comprising tactile paving slabs. The drop kerbs appear to be higher than the recommended height and as such would recommend that these be lowered to provide level access. All crossings have a number of broken and damaged tactile pavers and as such, full replacement is proposed. All uneven tactile surfaces to be made level.

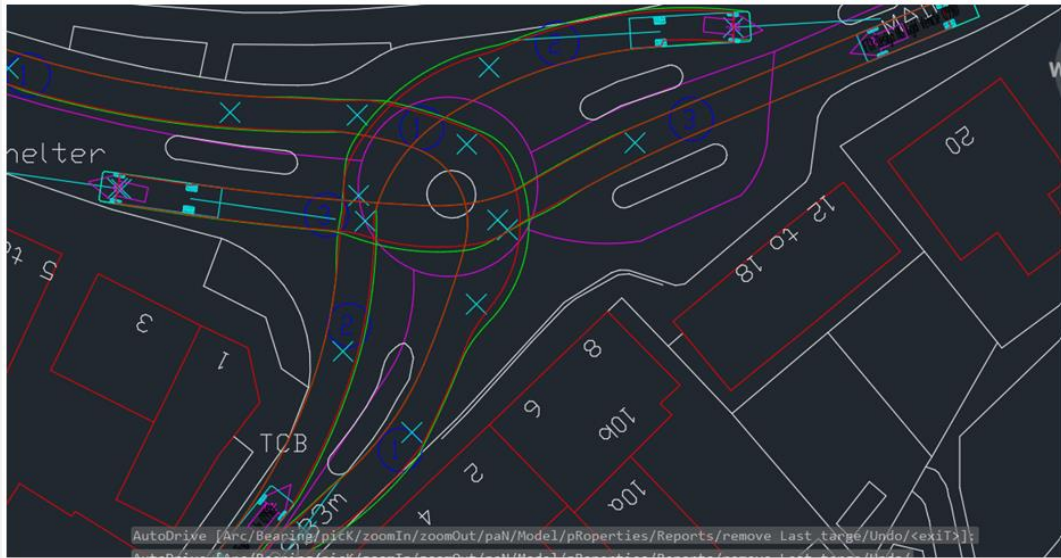
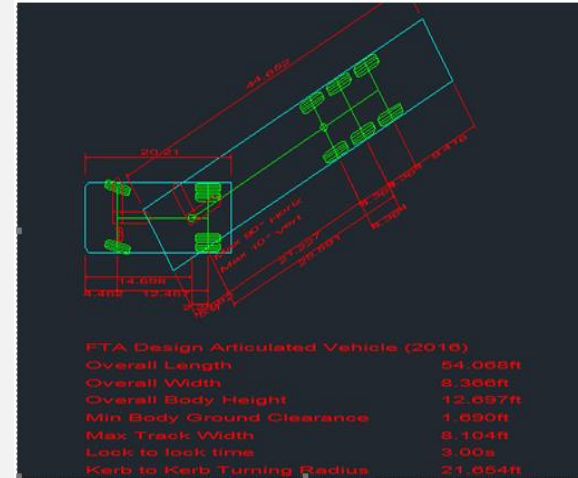


FOR REVIEW


EXISTING CONDITIONS



Vehicle Tracking Analysis FTA Design Articulated 2016




Vehicle Tracking Analysis 2.4 x 10m HGV



CONCEPTUAL IDEAS

1. *Public Realm Improvements*
2. *Memorial Park Enhancement to bring colour and life to the area and help improve resident and visitor experiences.*
3. *Creation of new modern Memorial to help unify both the park and the Toll*



CONCEPTUAL IDEAS

Considerations: Any new Public Realm development of the site will always be impacted upon by the nature of Existing Built Environment and so must be sympathetic to the surroundings

Intent is to implement new landscaping works such that they will improve the character and provide benefit to the community.

Small scale interventions to improve appearance and make area more attractive.


It has been observed that the largest area that could have any impact upon how Bonnybridge Toll is the Memorial Park.

Focus on relationship improving and enhancing connections.


Develop new concept design that may help shape the park towards a new future.

Retention of existing planting but adding large swaths of poppies to create medium sided poppy fields.

Installation of a new poppy /memorial within the memorial garden at a specific location.



EXISTING PLAN

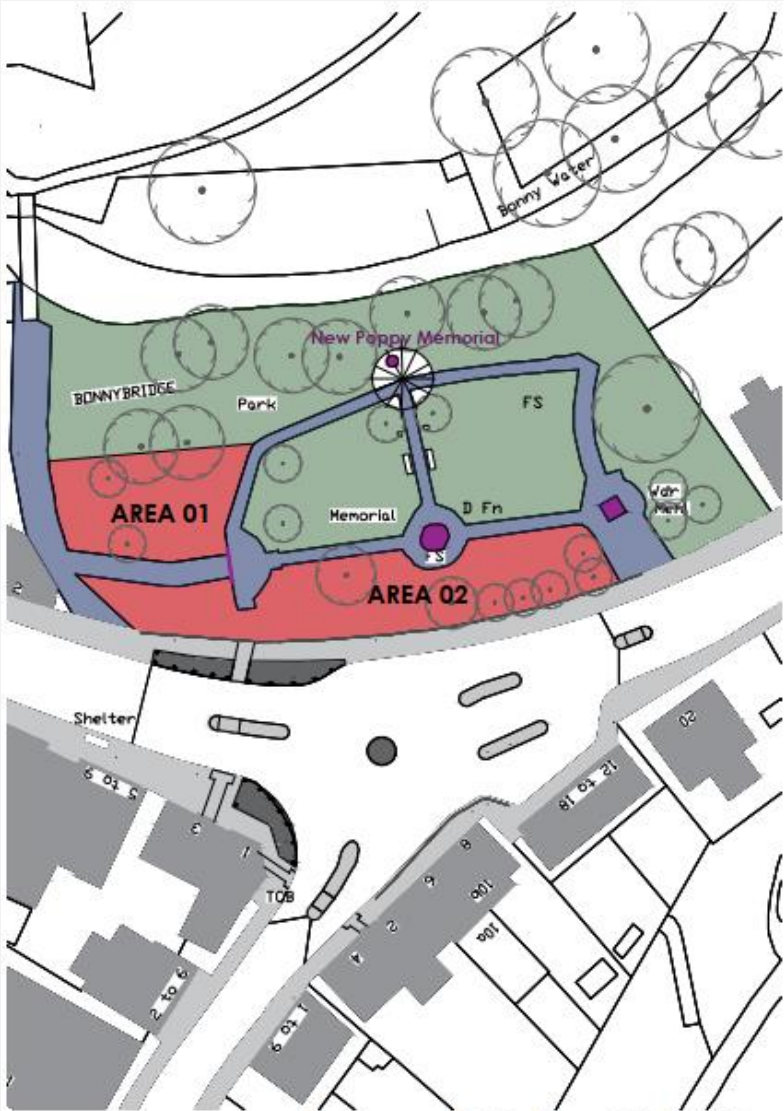




BONNYBRIDGE MEMORIAL GARDEN

Extended Site Review

CONCEPTUAL IDEAS



Proposed Option 01 1:500



WW1 Memorial



Maritime Memorial



WW2 Wrought Iron Gates



Memorial Clock Concept



Existing Memorial Garden in Summer



CONCEPTUAL IDEAS



Poppy Memorial Concept Design



Poppy Memorial Garden Concept



MEMORIAL PARK

Scope of Works:

Install new feature Poppy Field.

Install new Memorial Feature to compliment Poppy Field installations.

Carry out repairs and path improvements inside memorial park.

Determine if a there is an available water supply source suitable for installing lockable standpipe.

Determine if existing power supply can be extended for use within events.


Determine if existing street lighting can be extended into the memorial park to provide feature lighting for existing monuments and to existing pathways.




Existing Memorial Garden



Poppy Garden Areas - Option 01



Poppy Garden Optional Colours



THANK YOU !!!